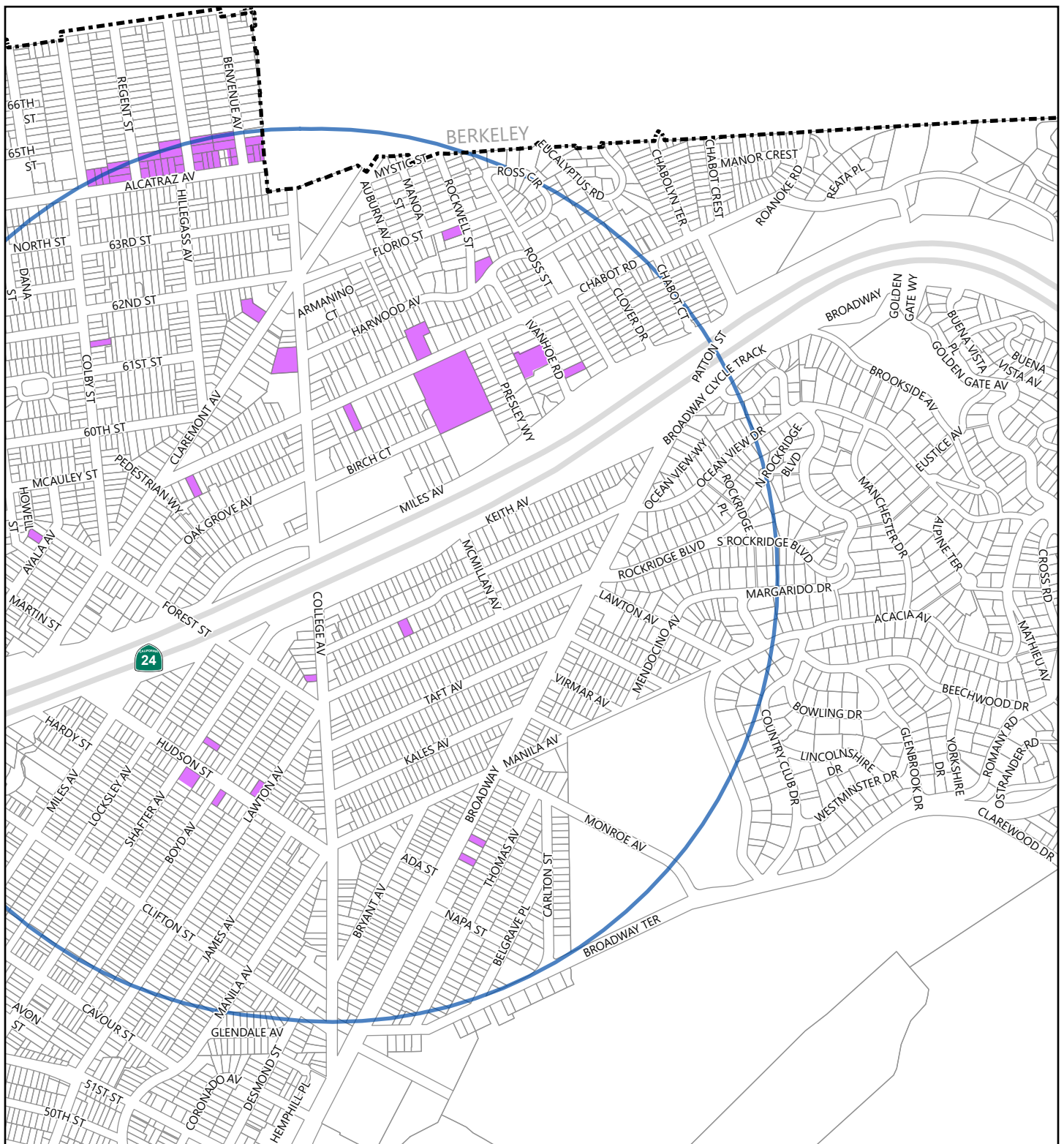


**SB 79 Site Exclusion Analysis of Historic Resources -  
Sites Excluded Under Gov. Code § 65912.161(b)(1)(F) (local register of historic resources)**













## SB 79 Site Exclusion Analysis of Historic Resources - Sites Excluded Under Gov. Code § 65912.161(b)(1)(F) (local register of historic resources)

-  Half mile radius from TOD stop entrance
-  Local Register parcel within half mi of TOD stop entrance
-  City Limits








**SB 79 Site Exclusion Analysis of Historic Resources -  
 Sites Excluded Under Gov. Code § 65912.161(b)(1)(F) (local register of historic resources)**

- Half mile radius from TOD stop entrance
- Local Register parcel within half mi of TOD stop entrance
- City Limits






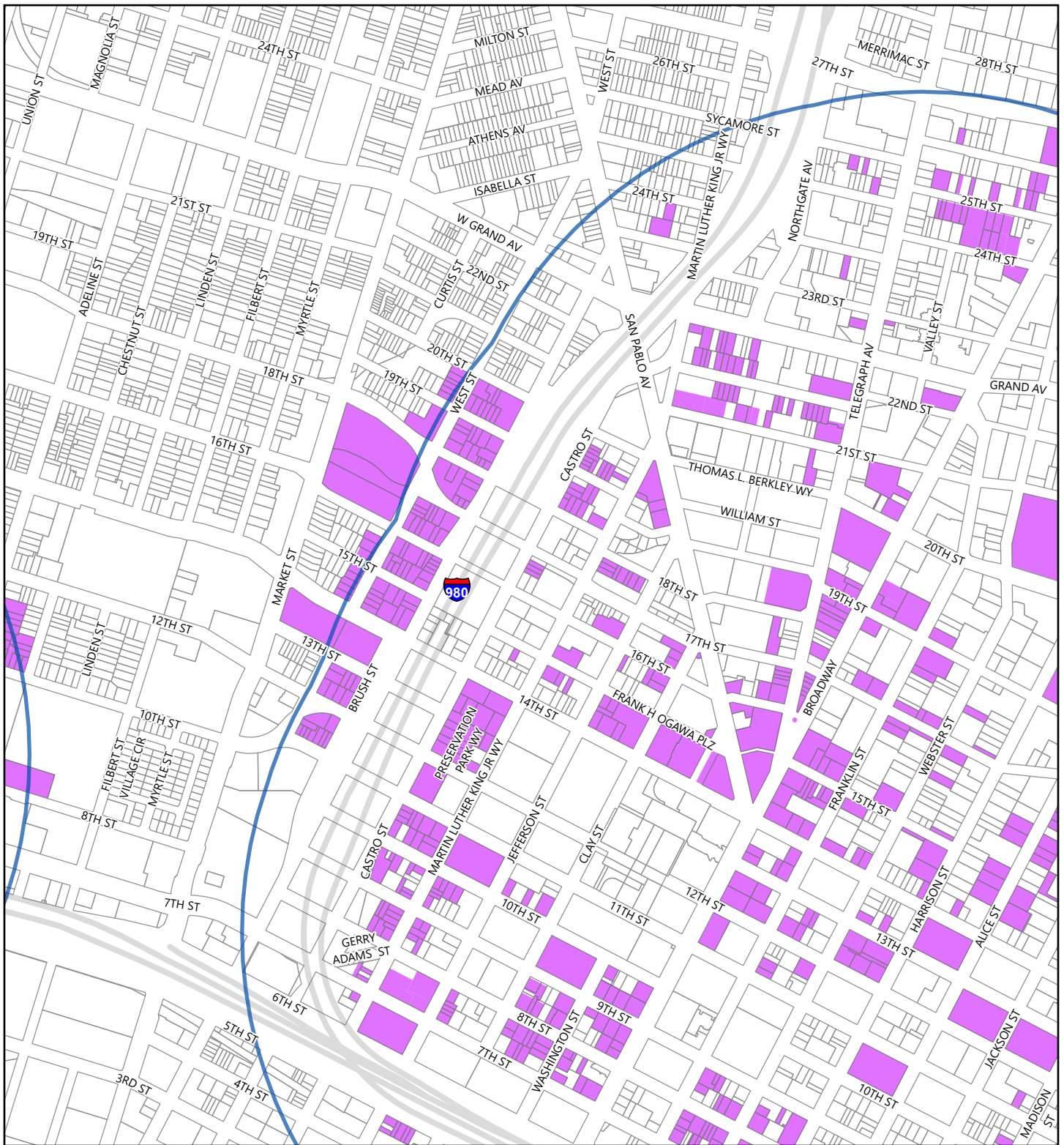


**SB 79 Site Exclusion Analysis of Historic Resources -  
Sites Excluded Under Gov. Code § 65912.161(b)(1)(F) (local register of historic resources)**




- Half mile radius from TOD stop entrance
- Local Register parcel within half mi of TOD stop entrance
- City Limits






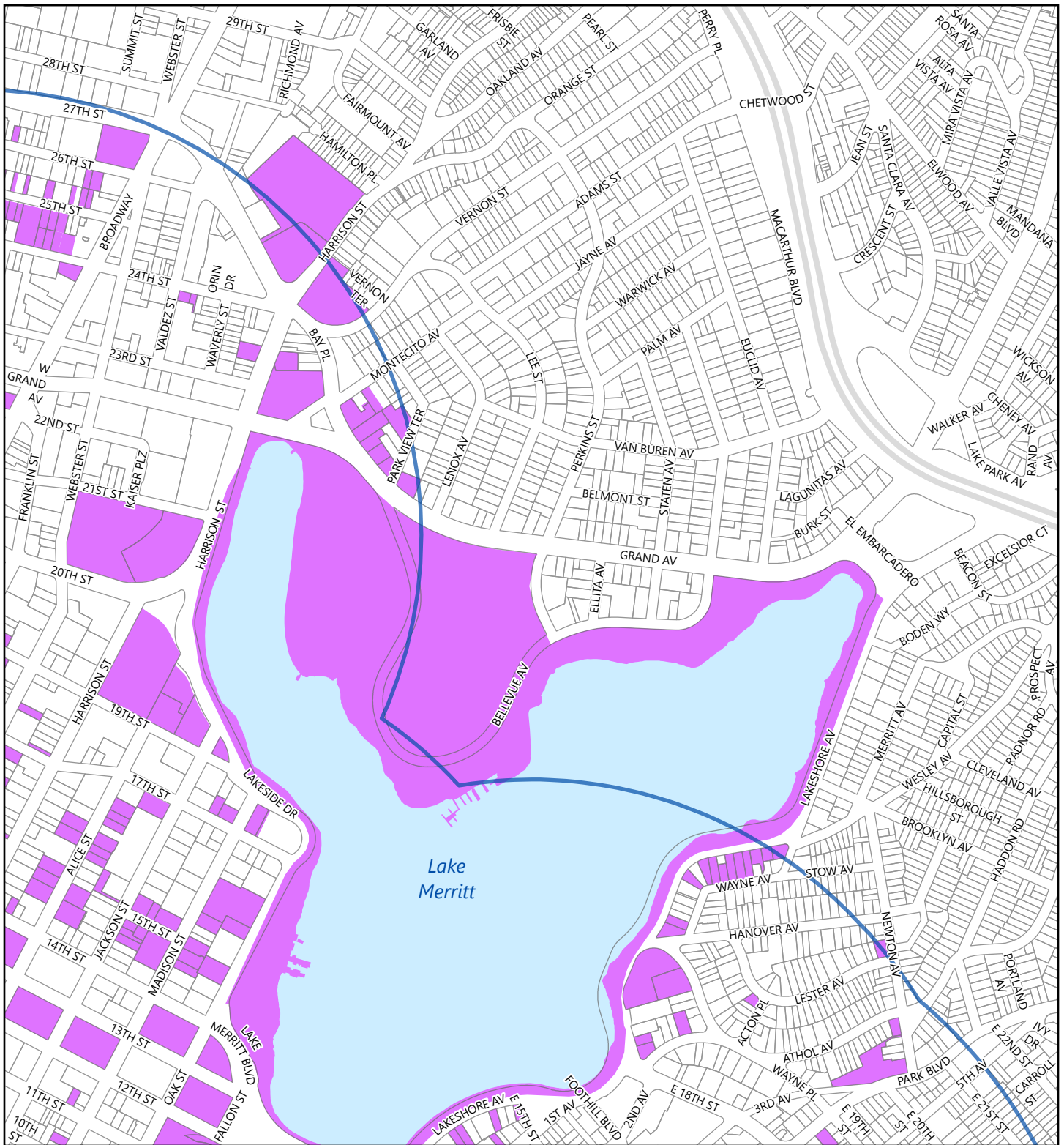


## SB 79 Site Exclusion Analysis of Historic Resources - Sites Excluded Under Gov. Code § 65912.161(b)(1)(F) (local register of historic resources)




-  Half mile radius from TOD stop entrance
-  Local Register parcel within half mi of TOD stop entrance
-  City Limits

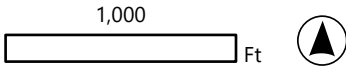




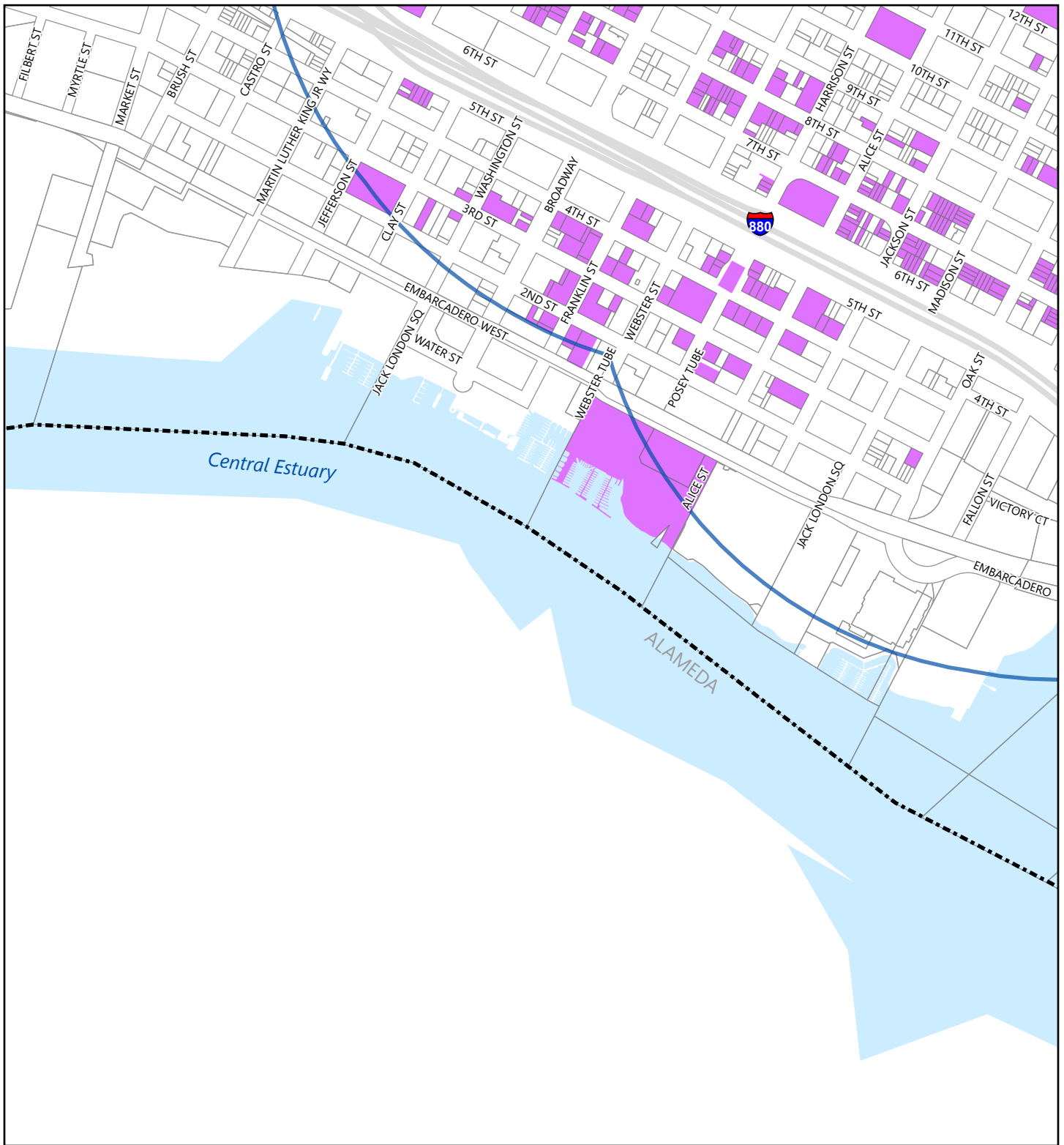


**SB 79 Site Exclusion Analysis of Historic Resources -  
 Sites Excluded Under Gov. Code § 65912.161(b)(1)(F) (local register of historic resources)**




-  Half mile radius from TOD stop entrance
-  Local Register parcel within half mi of TOD stop entrance
-  City Limits






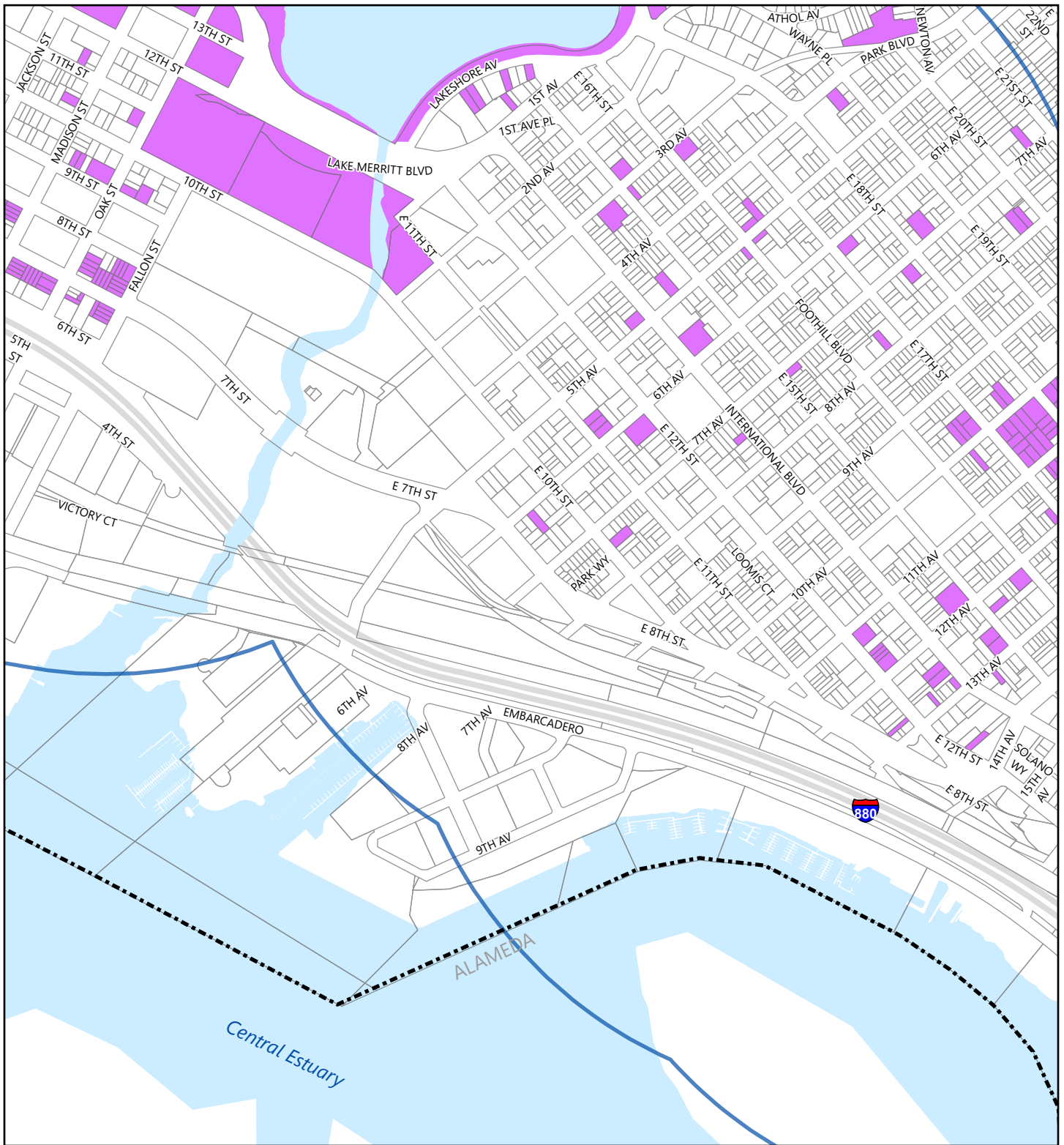


**SB 79 Site Exclusion Analysis of Historic Resources -  
 Sites Excluded Under Gov. Code § 65912.161(b)(1)(F) (local register of historic resources)**




-  Half mile radius from TOD stop entrance
-  Local Register parcel within half mi of TOD stop entrance
-  City Limits








**SB 79 Site Exclusion Analysis of Historic Resources -  
Sites Excluded Under Gov. Code § 65912.161(b)(1)(F) (local register of historic resources)**

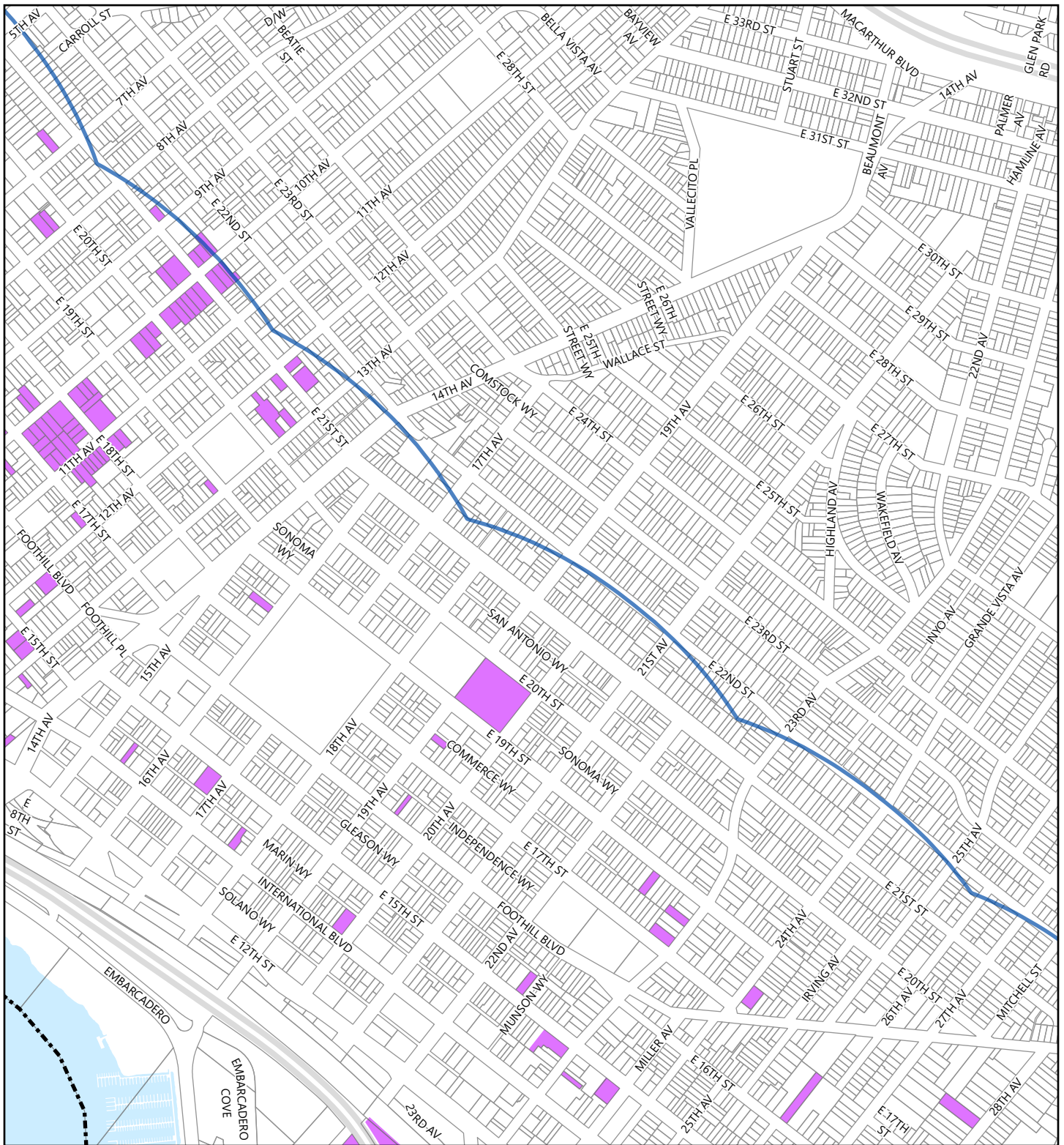
-  Half mile radius from TOD stop entrance
-  Local Register parcel within half mi of TOD stop entrance
-  City Limits






Planning & Building Department  
February 4, 2026


**Map 8. Lake Merritt BART to 14th Ave**



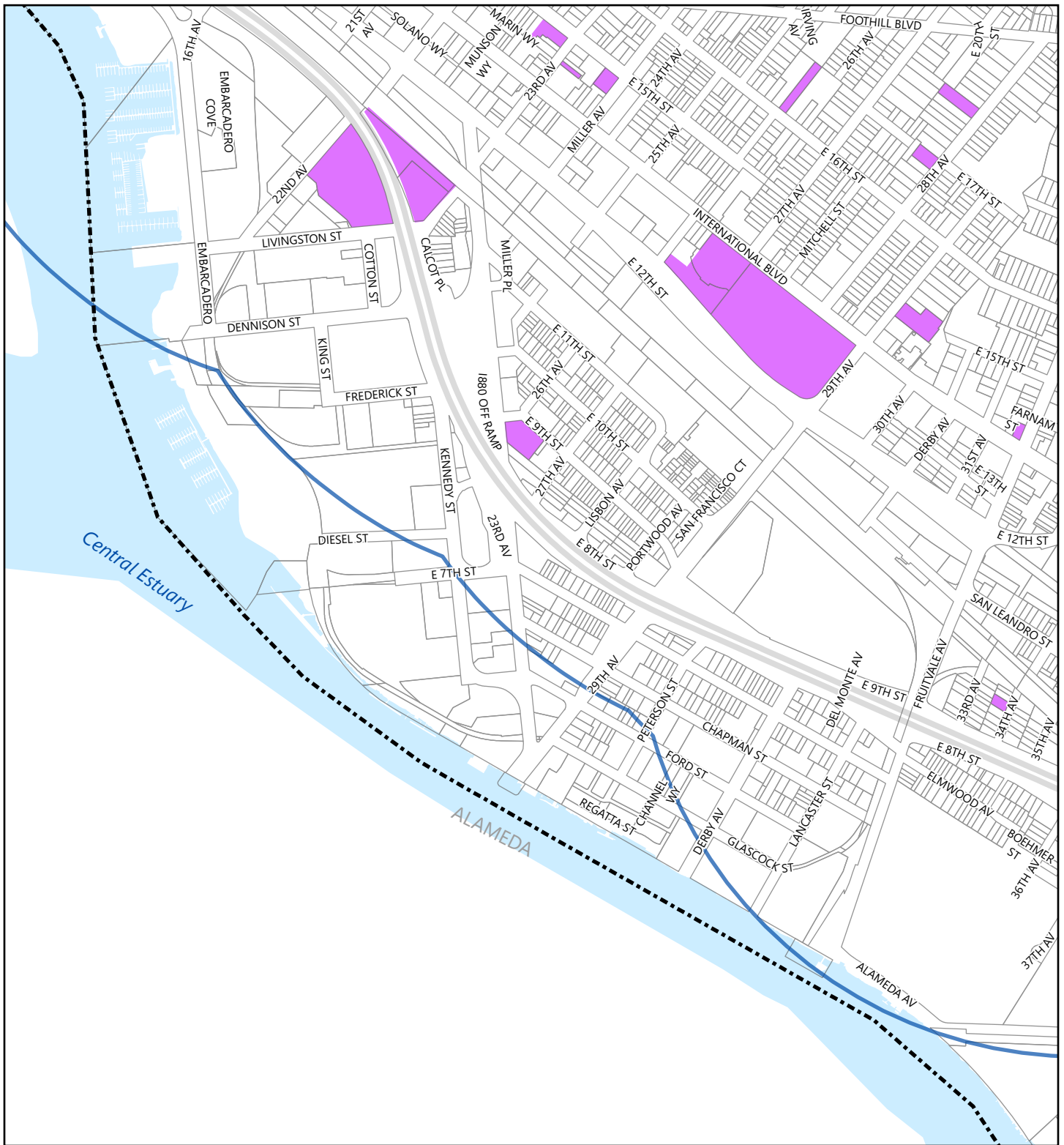


## SB 79 Site Exclusion Analysis of Historic Resources - Sites Excluded Under Gov. Code § 65912.161(b)(1)(F) (local register of historic resources)

-  Half mile radius from TOD stop entrance
-  Local Register parcel within half mi of TOD stop entrance
-  City Limits






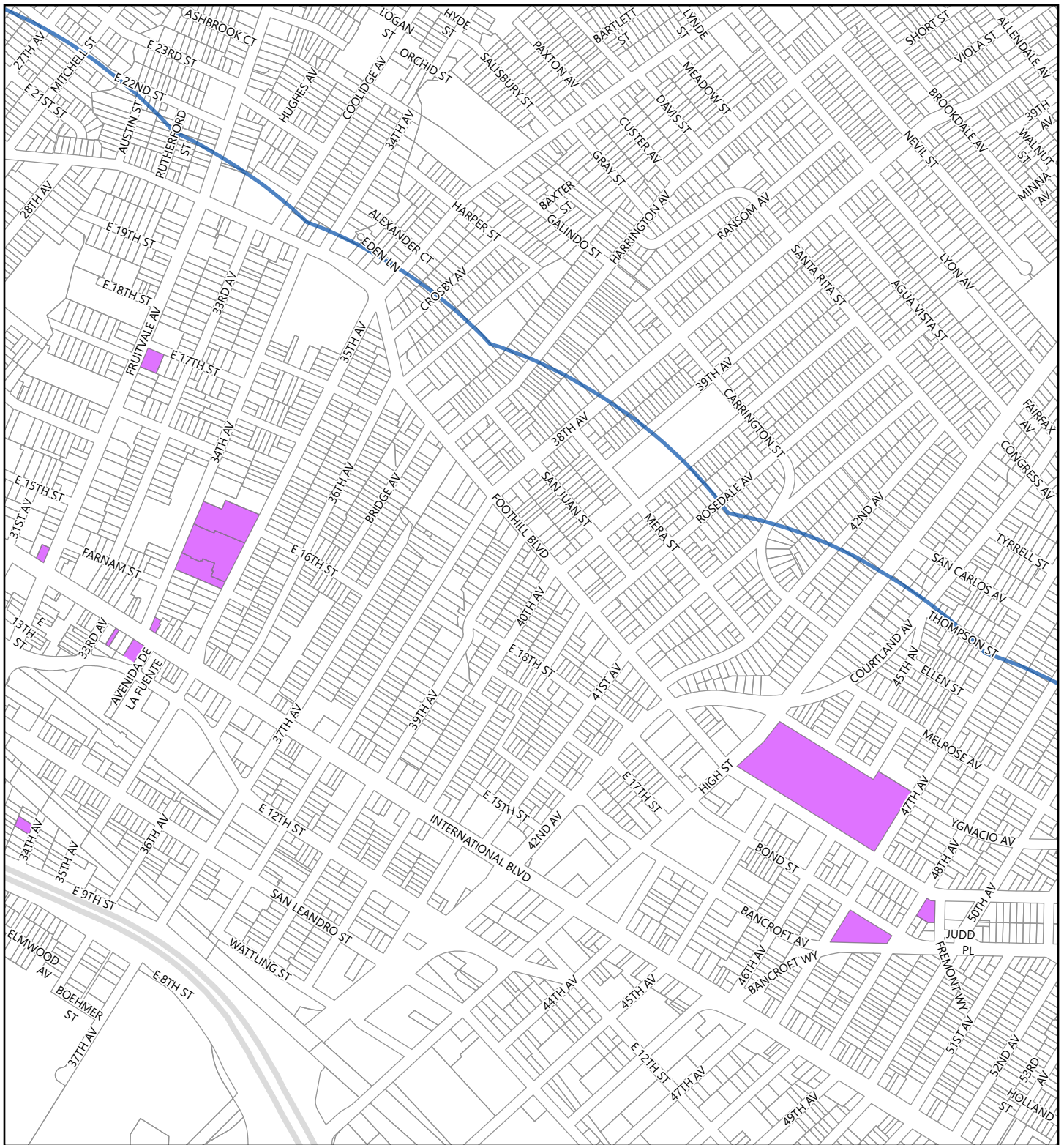


**SB 79 Site Exclusion Analysis of Historic Resources -  
Sites Excluded Under Gov. Code § 65912.161(b)(1)(F) (local register of historic resources)**

- Half mile radius from TOD stop entrance
- Local Register parcel within half mi of TOD stop entrance
- City Limits



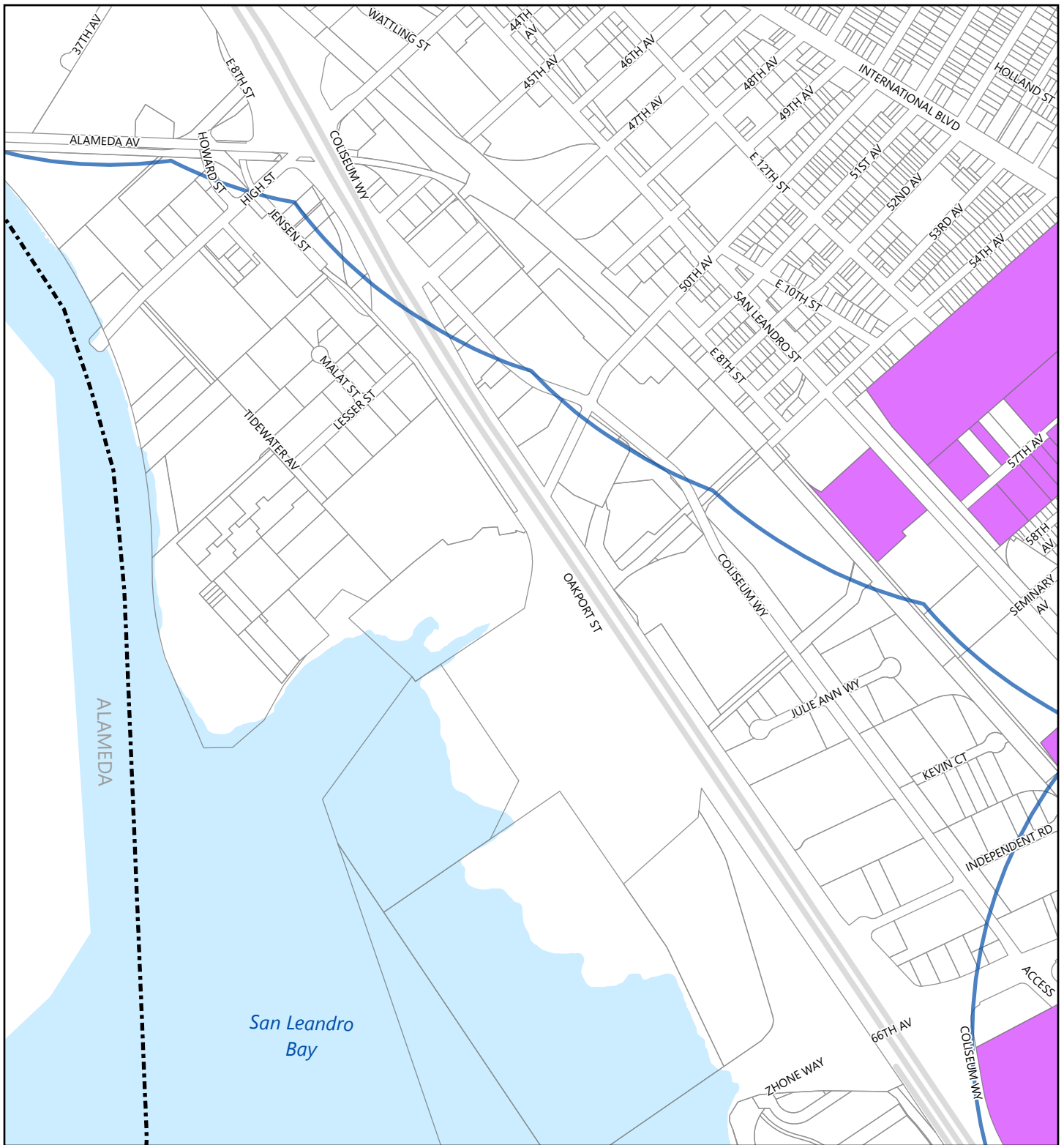




**SB 79 Site Exclusion Analysis of Historic Resources -  
 Sites Excluded Under Gov. Code § 65912.161(b)(1)(F) (local register of historic resources)**








**SB 79 Site Exclusion Analysis of Historic Resources -  
Sites Excluded Under Gov. Code § 65912.161(b)(1)(F) (local register of historic resources)**

- Half mile radius from TOD stop entrance
- Local Register parcel within half mi of TOD stop entrance
- City Limits


















**SB 79 Site Exclusion Analysis of Historic Resources -  
Sites Excluded Under Gov. Code § 65912.161(b)(1)(F) (local register of historic resources)**

-  Half mile radius from TOD stop entrance
-  Local Register parcel within half mi of TOD stop entrance
-  City Limits

