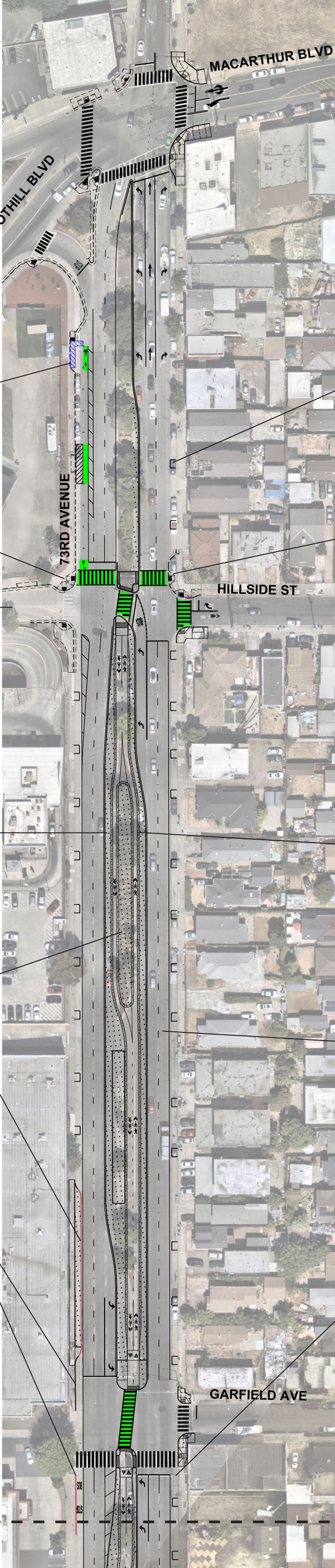


# 73rd Avenue Active Routes to Transit

DRAFT 65%  
Concept Designs  
April 2026



To ↑  
  
 Mountain Blvd



New  
Accessible  
Parking

**Tree Wells** for  
new trees and  
landscaping

*This corner bulb-out and other  
improvements indicated by  
dashed lines will be built by the  
Liberation Park development.*

**Shorter Crossings**  
and dedicated trail  
crossings will  
include accessible  
curb ramps.

To Eastmont  
Transit Center  
Lines 40 45 73 98 NL NX3  
638 657 680 805 840




**Wider  
Median**

**New  
Walking and  
Biking Path**

**New Landscaping**  
will preserve as many  
existing trees as possible.

Remove the extra  
third lane north of  
Bancroft Ave in both  
directions to reduce  
speeding and  
aggressive driving.

  
Relocate Bus Stop  
Lines 40 73 638 657 805

  
Remove Bus Stop  
(relocate to Bancroft Ave)

**Kimley»Horn**

**DRAFT CONCEPT  
FOR REVIEW ONLY**

All striping, bus stops, and other designs  
shown may be subject to change.

To ↓  
Bancroft Ave  
International Blvd

MATCH LINE --- (continues on adjacent page)

# 73rd Avenue Active Routes to Transit

## DRAFT 65% Concept Designs

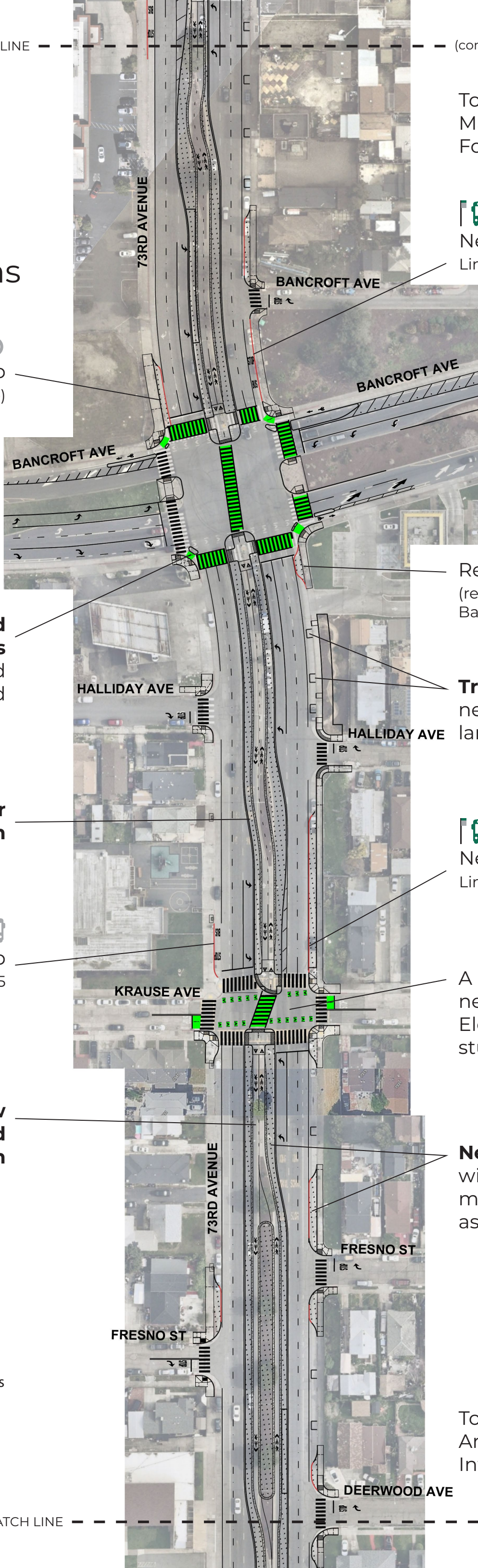
### April 2026

To ↑  
MacArthur Blvd  
Foothill Blvd



New Bus Stop  
Lines 40 73 638 657 805

Remove Bus Stop  
(relocate to Garfield Ave)



Remove Bus Stop  
(relocate across  
Bancroft Ave)

**Protected  
Intersections**  
at Bancroft Ave and  
International Blvd

**Tree Wells** for  
new trees and  
landscaping

**Wider  
Median**



New Bus Stop  
Lines 73 638 657 805

Existing Bus Stop  
Lines 73 638 657 805

A **New Traffic Signal**  
next to Markham  
Elementary will help  
students cross safely.

**New  
Walking and  
Biking Path**

**New Landscaping**  
will preserve as  
many existing trees  
as possible.

# Kimley»Horn

**DRAFT CONCEPT  
FOR REVIEW ONLY**

All striping, bus stops, and other designs shown may be subject to change.

To ↓  
Arthur St  
International Blvd

MATCH LINE --- (continues on adjacent page)

# 73rd Avenue Active Routes to Transit

DRAFT 65%  
Concept Designs  
April 2026

MATCH LINE --- (continues on adjacent page)

To ↑  
MacArthur Blvd  
Bancroft Ave


ARTHUR ST  
ARTHUR ST


 Existing Bus Stops  
Lines 73 638 657 805

**Wider  
Median**

**New Landscaping**  
will preserve as  
many existing trees  
as possible.

LOCKWOOD ST  
LOCKWOOD ST

  
Remove Bus Stop  
(relocate to Weld St)


 New Bus Stop  
Lines 73 638 657 805

**New Walking  
and Biking Path**


**Shorter Crossings**  
and dedicated trail  
crossings will  
include accessible  
curb ramps.

WELD ST  
WELD ST

 New Bus Stop  
Lines 40 73 638 657 805

 Remove Bus Stop  
(relocate to Weld St)

73RD AVENUE  
HOLLY ST  
HOLLY ST

 Remove Bus Stop  
(relocate to Weld St)

**Tree Wells** for  
new trees and  
landscaping

**Kimley»Horn**

**DRAFT CONCEPT  
FOR REVIEW ONLY**

All striping, bus stops, and other designs  
shown may be subject to change.



FAVOR ST

To ↓  
International Blvd

MATCH LINE --- (continues on adjacent page)

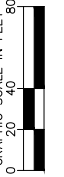
MATCH LINE

(continues on adjacent page)

# 73rd Avenue Active Routes to Transit

DRAFT 65%  
Concept Designs  
April 2026

To ↑  
MacArthur Blvd  
Arthur St



ORRAL ST

Remove Bus Stop  
(relocate to  
International Blvd)

**Shorter Crossings**  
and dedicated trail  
crossings will include  
accessible curb ramps.

**New Landscaping**  
will preserve as  
many existing trees  
as possible.

**Wider  
Median**

**Tree Wells** for  
new trees and  
landscaping

Remove the extra  
third lane south of  
Orral St to reduce  
speeding and  
aggressive driving

**New  
Walking and  
Biking Path**

Existing Bus Stop  
Lines 73 657 805

Relocate Bus Stop  
Lines 73 657 805

**Protected  
Intersections** at  
Bancroft Ave and  
International Blvd

**Kimley»Horn**

**DRAFT CONCEPT  
FOR REVIEW ONLY**

All striping, bus stops, and other designs  
shown may be subject to change.

